




INDIGENOUS LAND USE AGREEMENT

Nyikina and Mangala & Meda Station ILUA

-  Agreement Area
-  WAD6099/98 Nyikina and Mangala (WC1999/025)

-  Pastoral Lease Boundary (Homestead)

NOTE: To determine areas subject to claim within the external boundary, reference to the application description is necessary.

Map created by: Geospatial Services, National Native Title Tribunal (12/04/2014)

Application boundary data compiled by NNTT or sourced from Landgate (WA).

Non-Freehold data sourced from Landgate, WA (1 February 2014)

Pastoral Lease data sourced from Landgate, WA (1 February 2014)

Harbour Purposes Reserve R51146 (Derby Port Area) boundary sourced from Landgate, WA. This boundary incorporates the Derby Port Area defined by proclamation on 5 February 1982.

© Commonwealth of Australia 2014

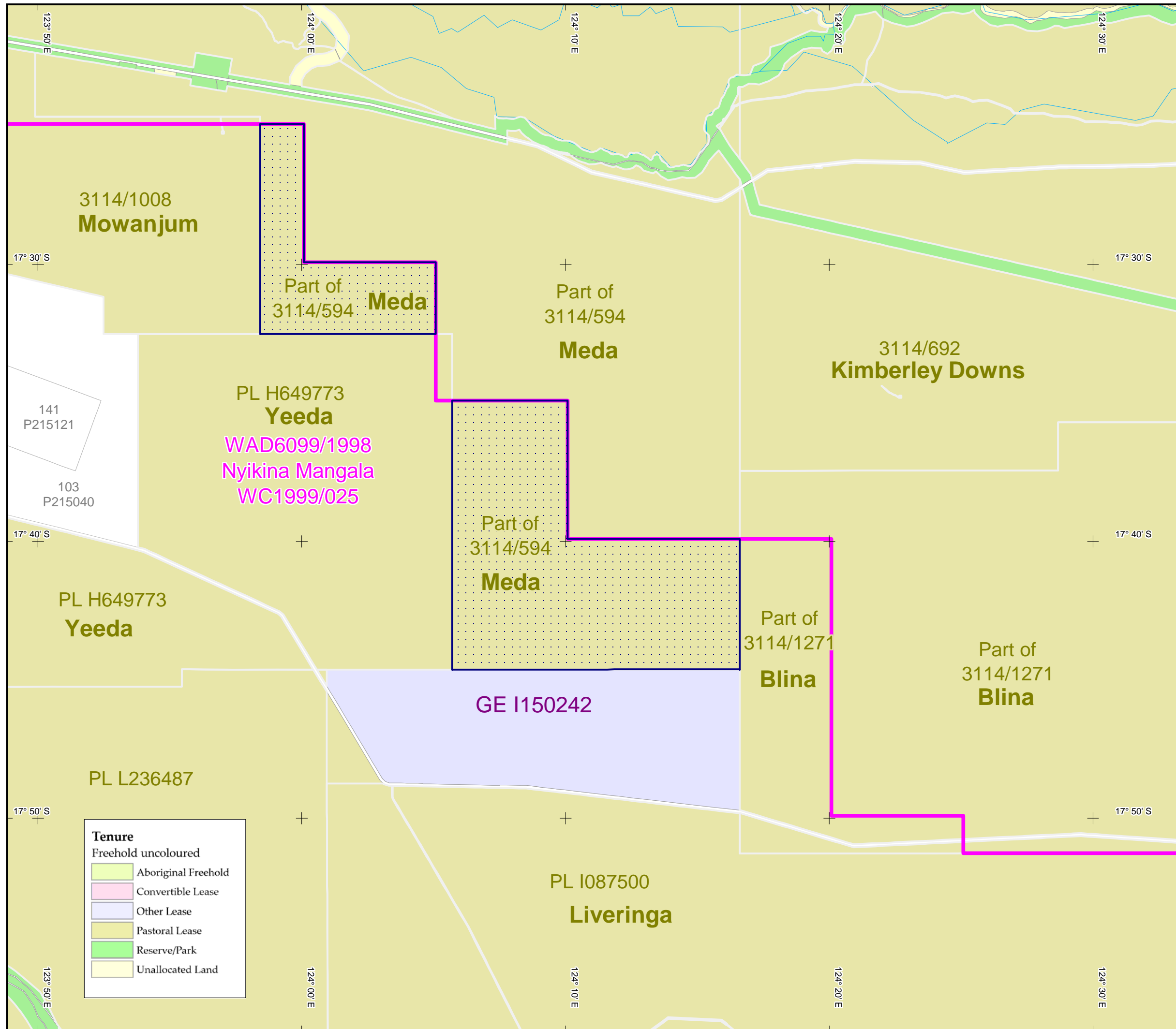
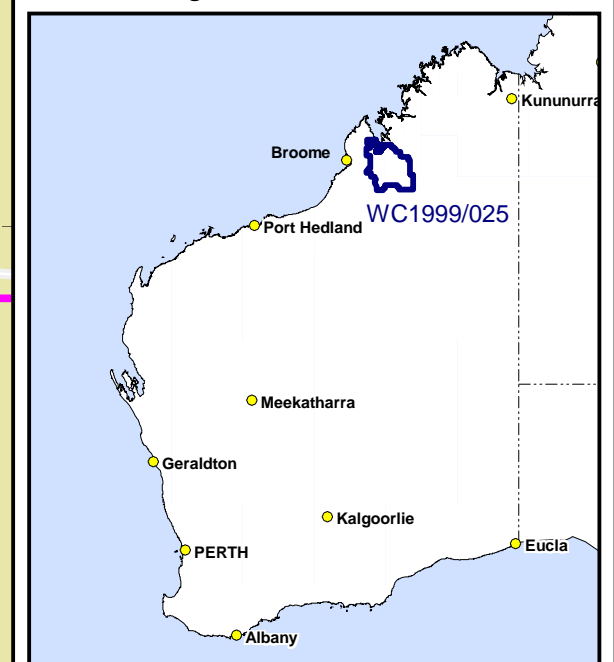
The Registrar, the National Native Title Tribunal and its staff, members and agents and the Commonwealth (collectively the Commonwealth) accept no liability and give no undertakings guarantees or warranties concerning the accuracy, completeness or fitness for purpose of the information provided. In return for you receiving this information you agree to release and indemnify the Commonwealth and third party data suppliers in respect of all claims, expenses, losses, damages and costs arising directly or indirectly from your use of the information and the use of the information you obtained by any third party.

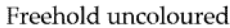


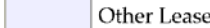
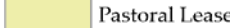




Latitude and Longitude based on Geocentric Datum of Australia 1994
Non Projection



Location Diagram



- Tenure**
-  Freehold uncoloured
 -  Aboriginal Freehold
 -  Convertible Lease
 -  Other Lease
 -  Pastoral Lease
 -  Reserve/Park
 -  Unallocated Land